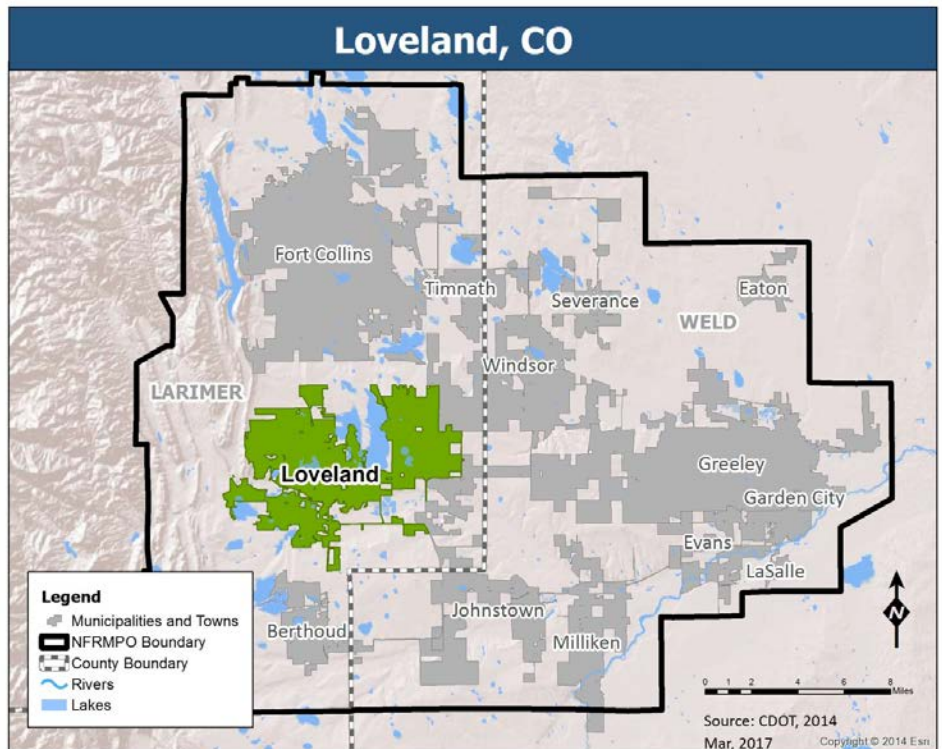


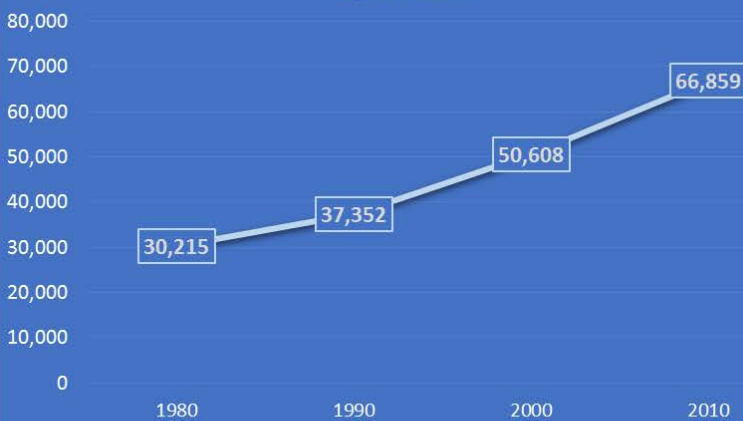
Quarterly Member Profile

City of Loveland

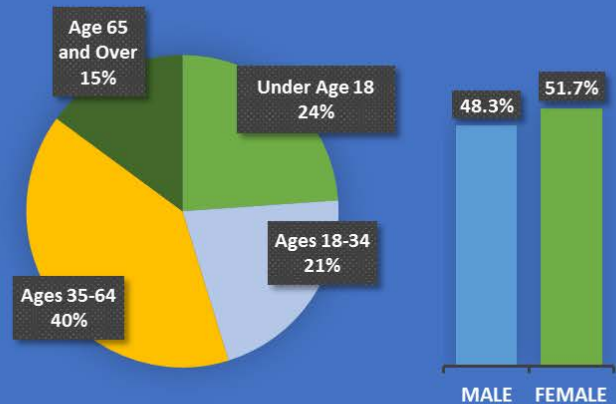
The City of Loveland, Colorado is located in Larimer County along US34 and US287. Incorporated in 1881, the City is now home to over 75,000 residents (Census Bureau Population Estimates for July 2015). The elevation of Loveland is 4,982 feet, and the City has a total area of 35.6 square miles. Visit the City of Loveland's website at <http://www.ci.loveland.co.us/> to learn more. The charts below contain snapshots about the population, commute characteristics, and top employers in the City of Loveland.



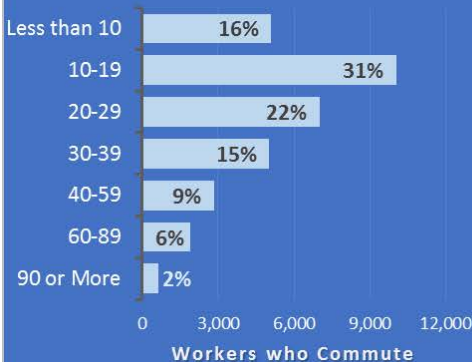
Population



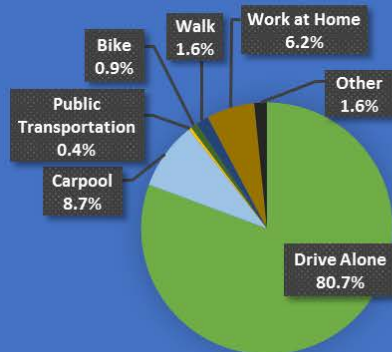
Demographics



Commute Time in Minutes

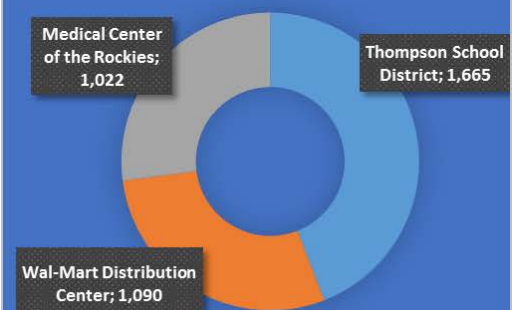


Means of Transportation to Work



Top 3 Employers

Number of Full-Time Employees



Sources: Population—Decennial Censuses; Demographics—2010 Census; Commute Time in Minutes and Means of Transportation to Work—2015 5-year American Community Survey; and Employers—Various