

# Quarterly Member Profile

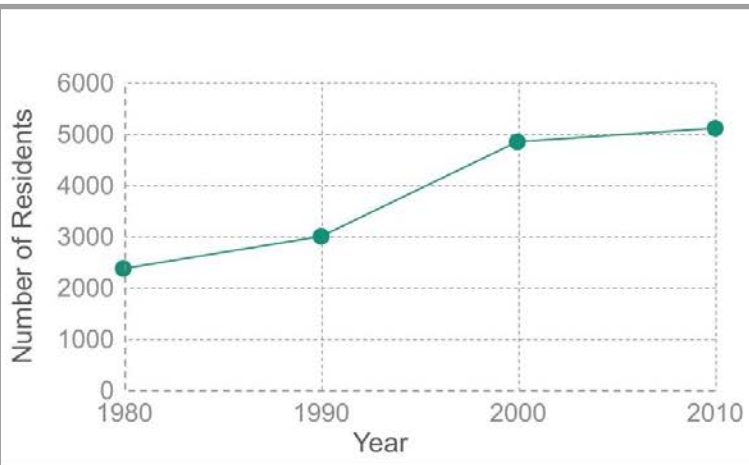
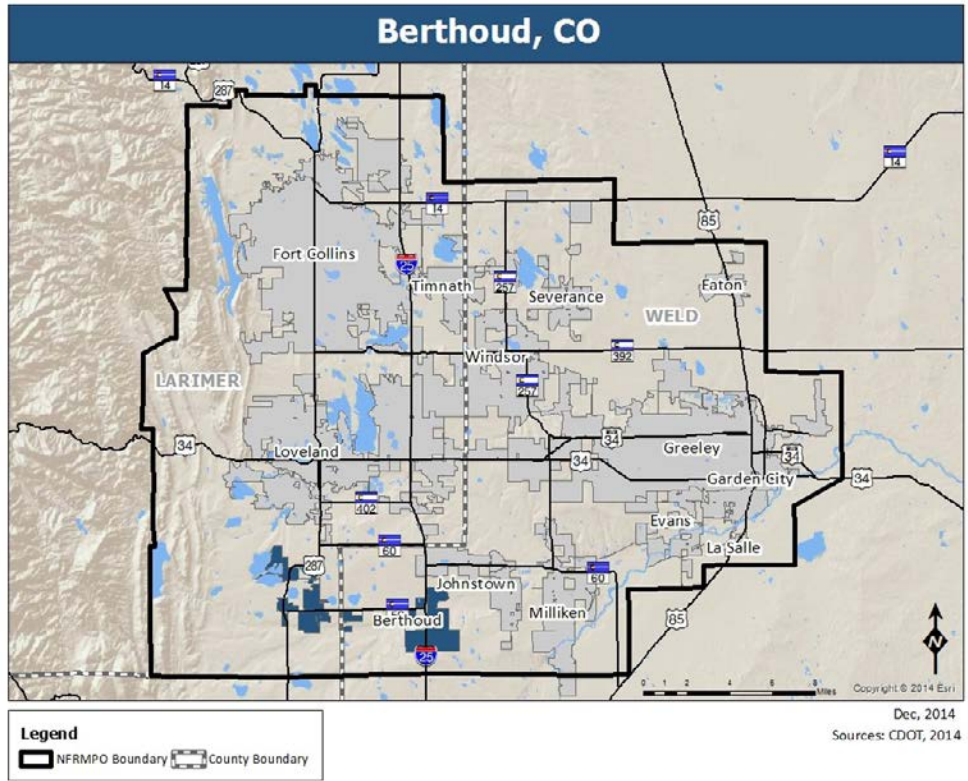
## Berthoud

Beginning this quarter, the NFRMPO will feature one community profile in each newsletter to be presented in alphabetical order. Berthoud is the first community to be featured in the quarterly profiles.

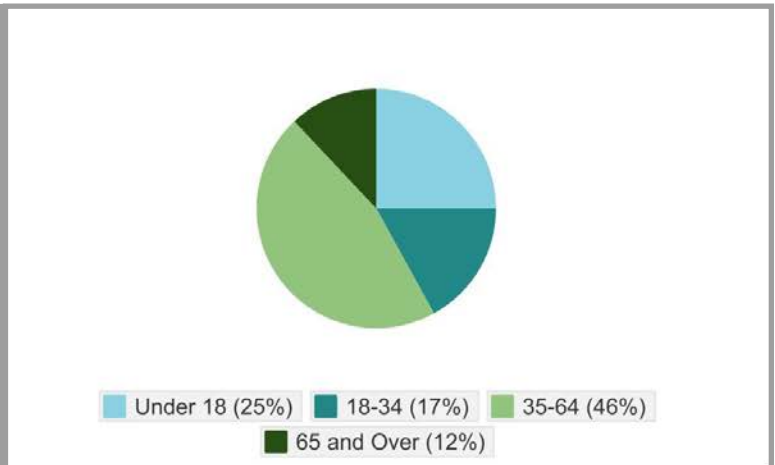
Berthoud, Colorado is located just south of Loveland and Johnstown along U.S. Highway 287 and I-25.

Incorporated in 1888, Berthoud is now home to 5,105 residents (U.S. 2010 Census), sits at an elevation of 5,030 feet, and occupies a land area of 12.2 square miles. Visit the Town of Berthoud website at <http://www.berthoud.org/index.php> for more information.

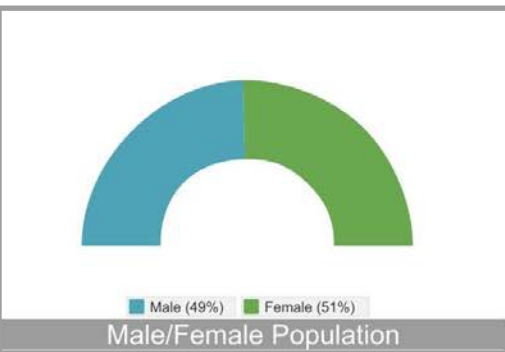
The images below contain a snapshot of information about Berthoud as a community (demographic information comes from the 2010 Census):



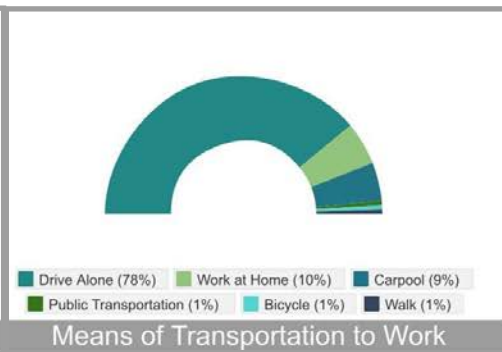
Population



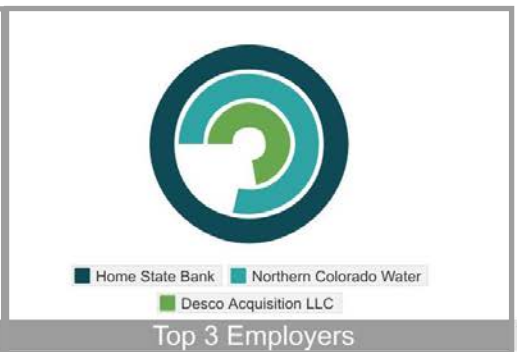
Average Age of Residents



Male/Female Population



Means of Transportation to Work



Top 3 Employers