Quarterly Member Profile

Eaton

Eaton, Colorado is located just north of Greeley along U.S. Highway 85. Incorporated in 1892, Eaton is now home to 4,365 residents (U.S. 2010 Census), sits at an elevation of 4,839 feet, and occupies a land area of 1.9 square miles.

Visit the Town of Eaton website at http://www.eatonco.org for more information. The figures below contain a snapshot of information about Eaton as a community (demographic information comes from the U.S. 2010 Census):

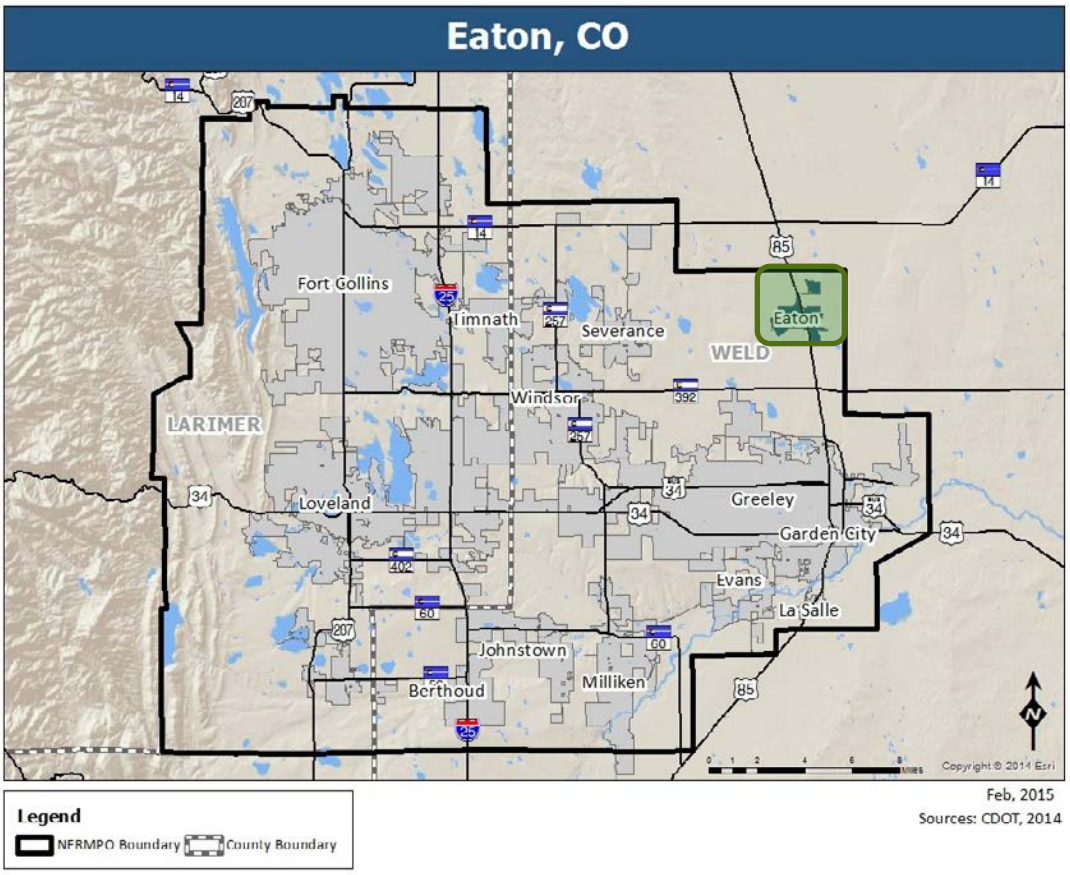

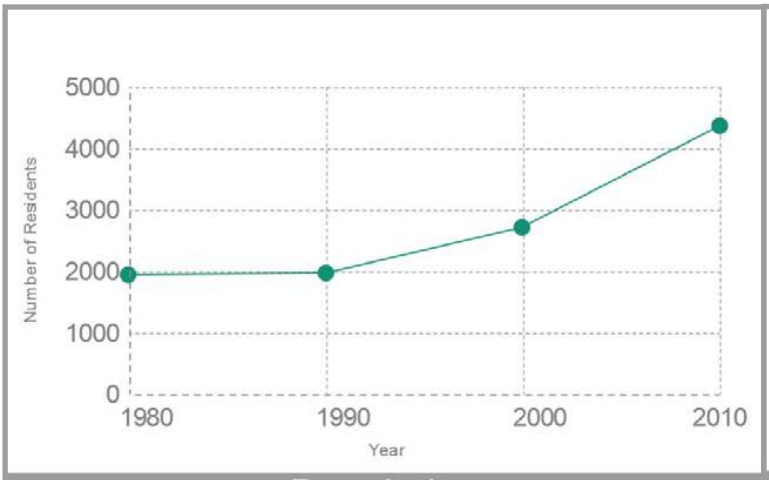

Population

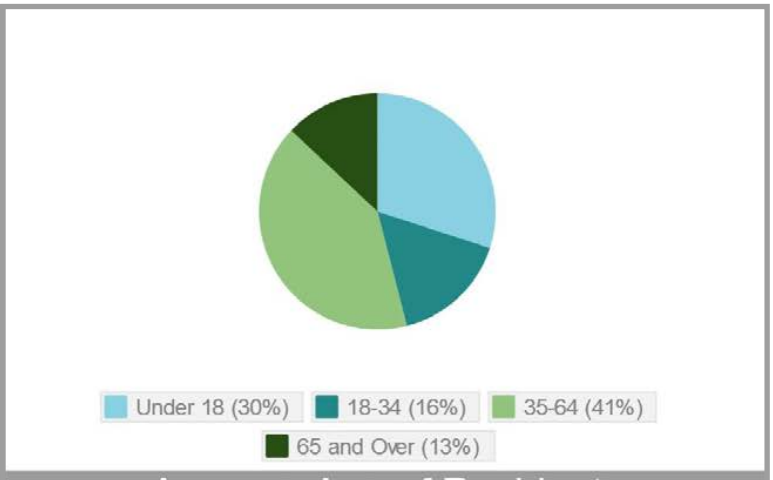

Average Age of Residents

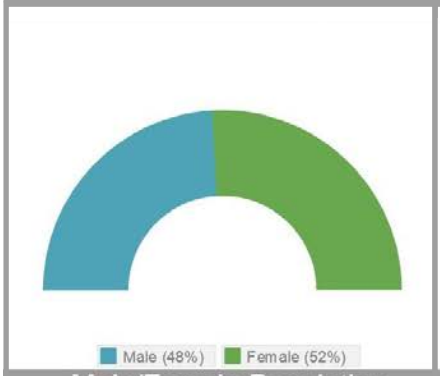

Male/Female Population

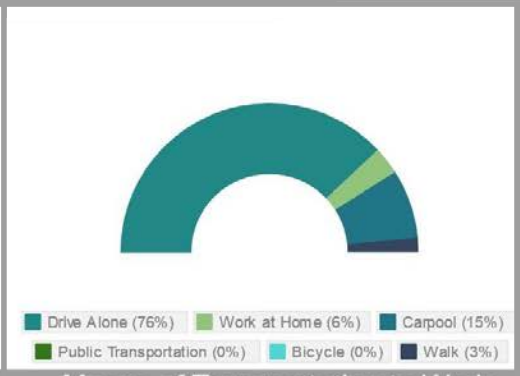

Means of Transportation to Work



Top 3 Employers