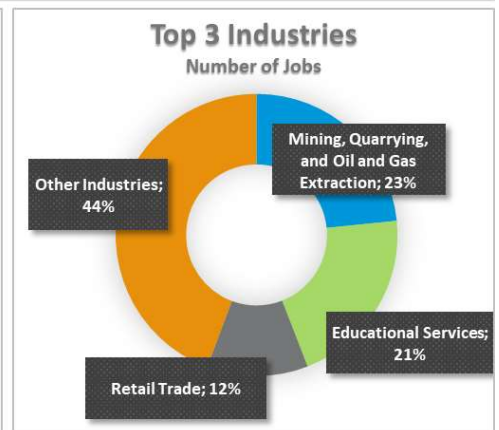
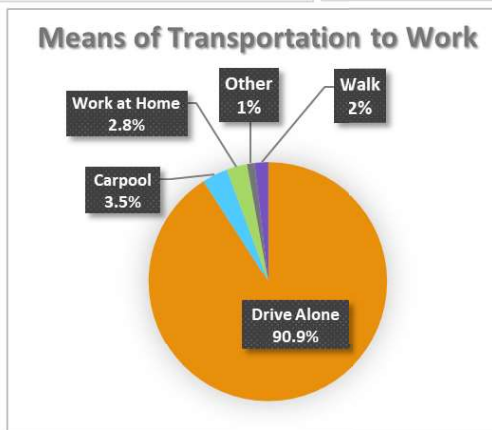
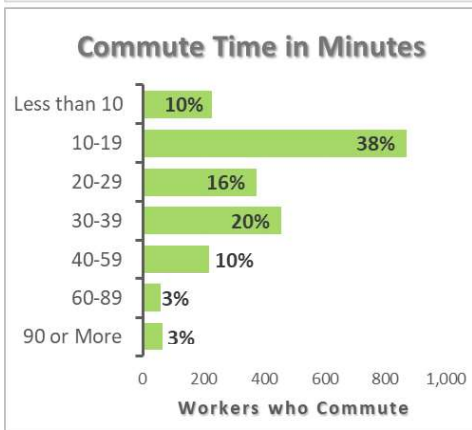
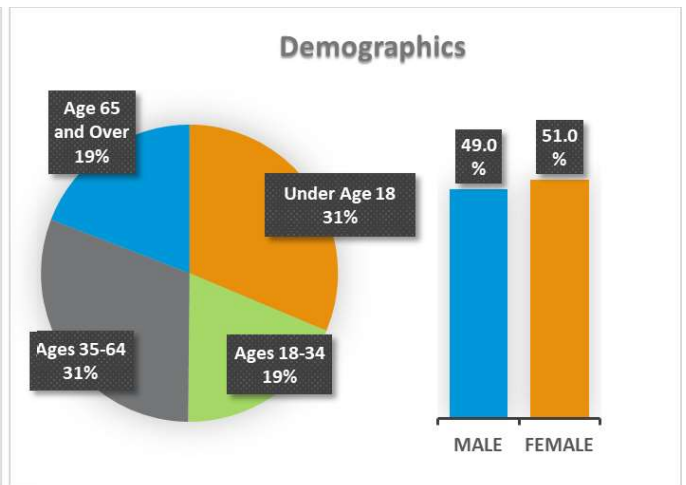
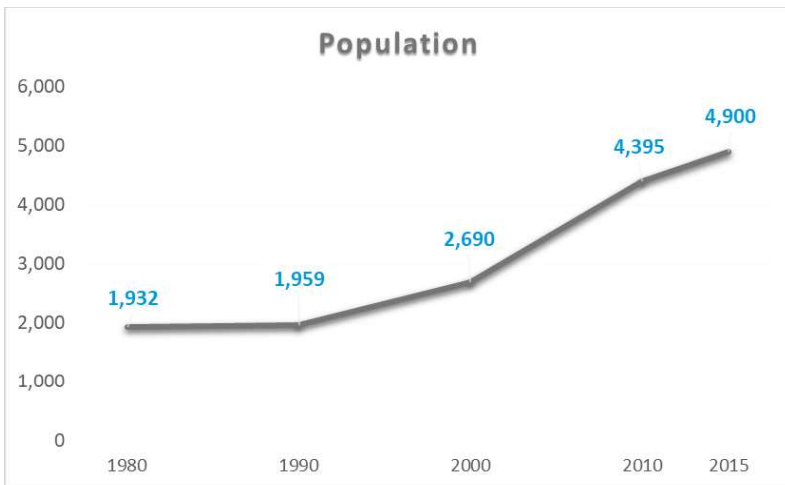
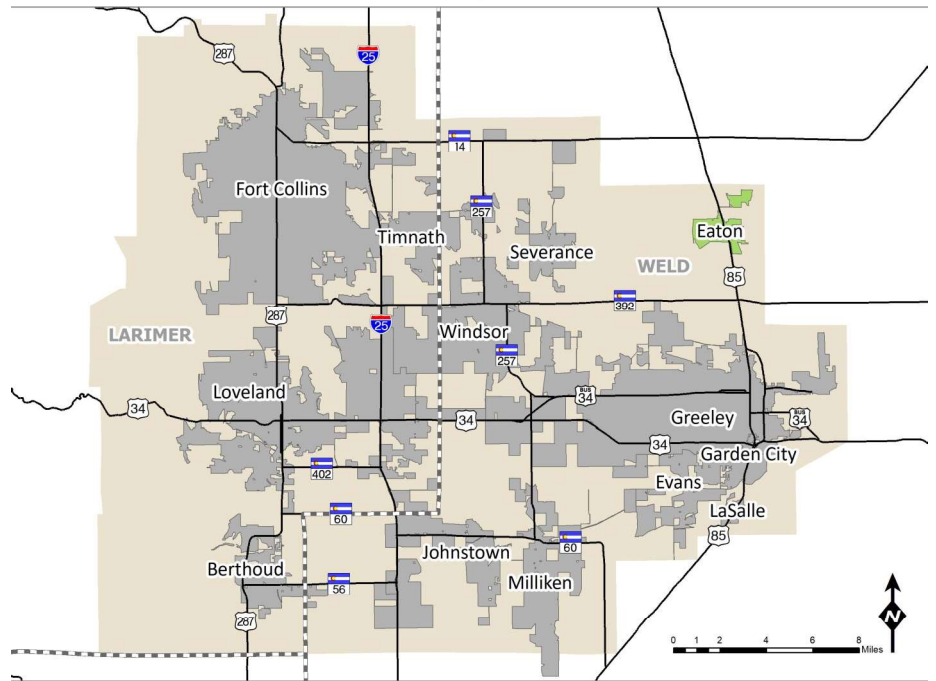


# Quarterly Community Profile

## Town of Eaton

Eaton, Colorado is located in Weld County north of Greeley, along US85. Incorporated in 1892, the Town grew from 4,395 to 5,224 residents between 2010 and 2017 (U.S. Census Population Estimates Program, July 2016). Eaton sits at an elevation of 4,839 feet, and occupies an area of 2.81 square miles. The charts below provide a snapshot of demographics, commute characteristics, and employment in the Town of Eaton. For more information, visit the Town of Eaton’s website at <https://www.colorado.gov/townofeaton>.



Sources: Population—Decennial Censuses; Demographics—2010 Census; Commute Time in Minutes and Means of Transportation to Work—2017 5-year American Community Survey; and Industry—LEHD on the Map